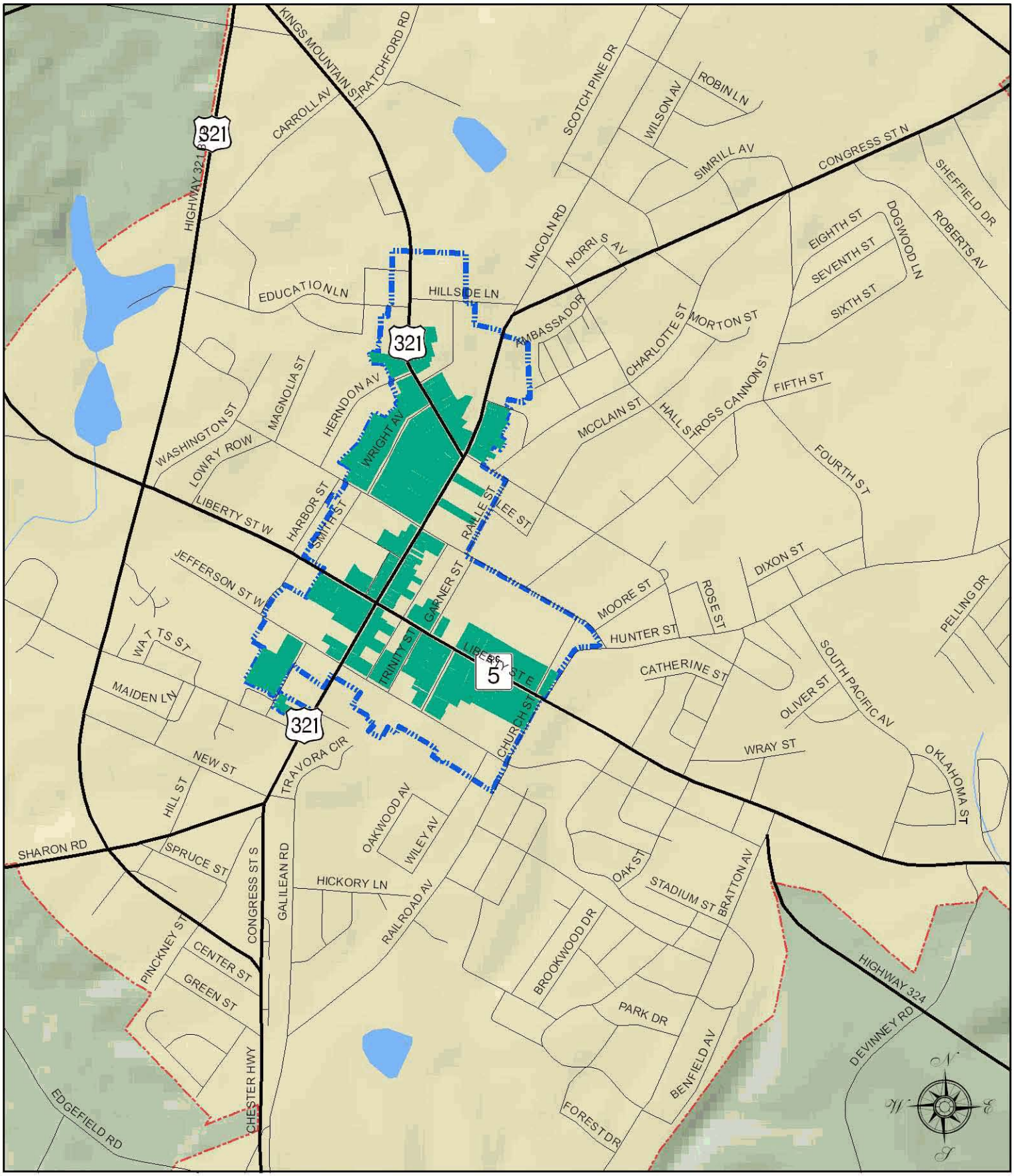

Feet
0 750 1,500 3,000

Legend

Roads

- Major Highways
- Secondary Roads
- Water
- City of York
- Local Historic District
- National Register

Map Produced By:
Catawba Regional COG
Post Office Box 450
Rock Hill, SC 29732
(803) 327-9041

Catawba Regional
Council of Governments

Catawba Regional COG disclaims any responsibility for damages or liability that may arise from the use of this map. All efforts have been made to ensure accuracy.

WHITE ROSE CITY · YORK COUNTY SEAT

Figure 6
City of York
Historic Resources

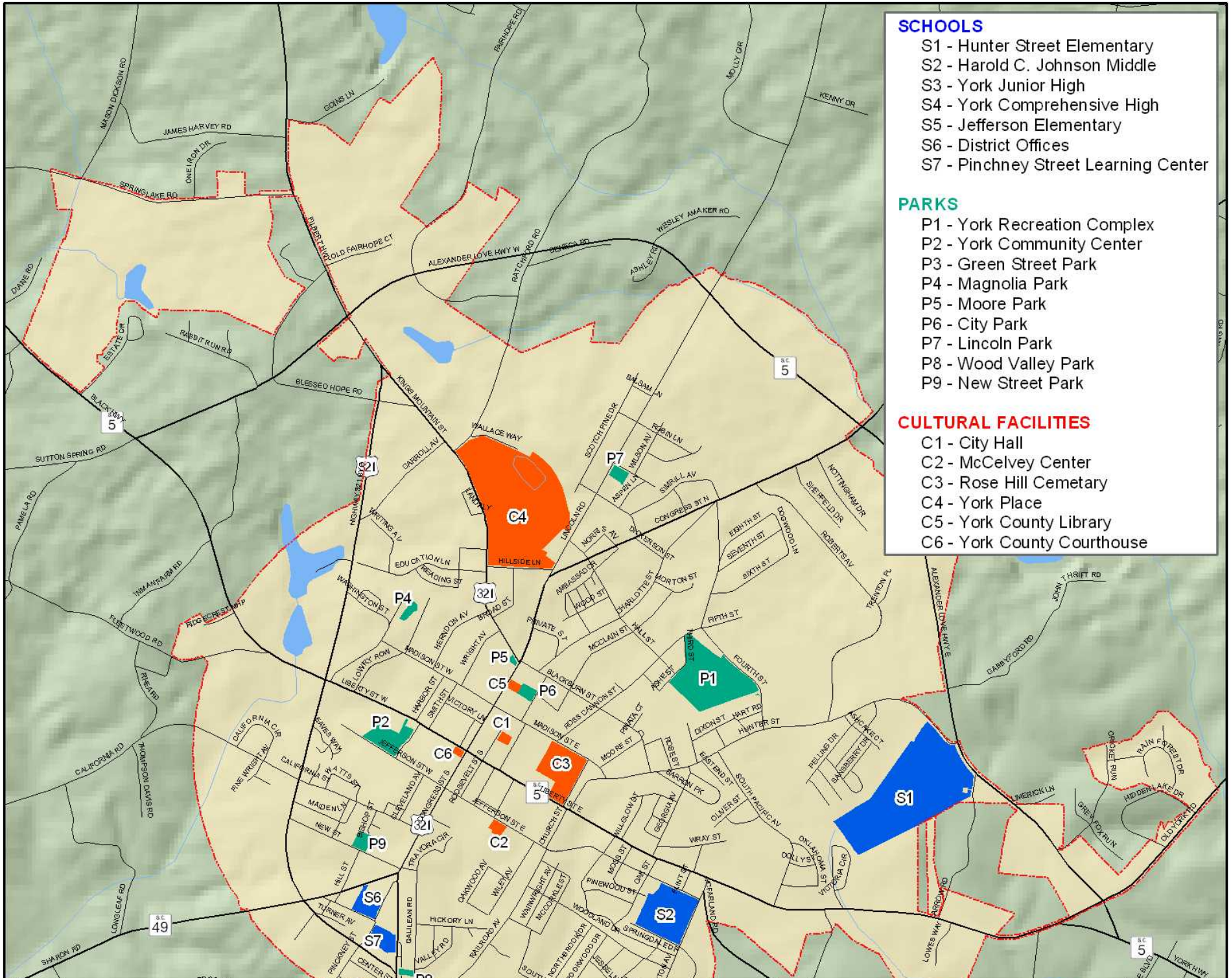
SCHOOLS
S1 - Hunter Street Elementary
S2 - Harold C. Johnson Middle
S3 - York Junior High
S4 - York Comprehensive High
S5 - Jefferson Elementary
S6 - District Offices
S7 - Pinchney Street Learning Center
PARKS
P1 - York Recreation Complex
P2 - York Community Center
P3 - Green Street Park
P4 - Magnolia Park
P5 - Moore Park
P6 - City Park
P7 - Lincoln Park
P8 - Wood Valley Park
P9 - New Street Park
CULTURAL FACILITIES
C1 - City Hall
C2 - McCelvey Center
C3 - Rose Hill Cemetary
C4 - York Place
C5 - York County Library
C6 - York County Courthouse

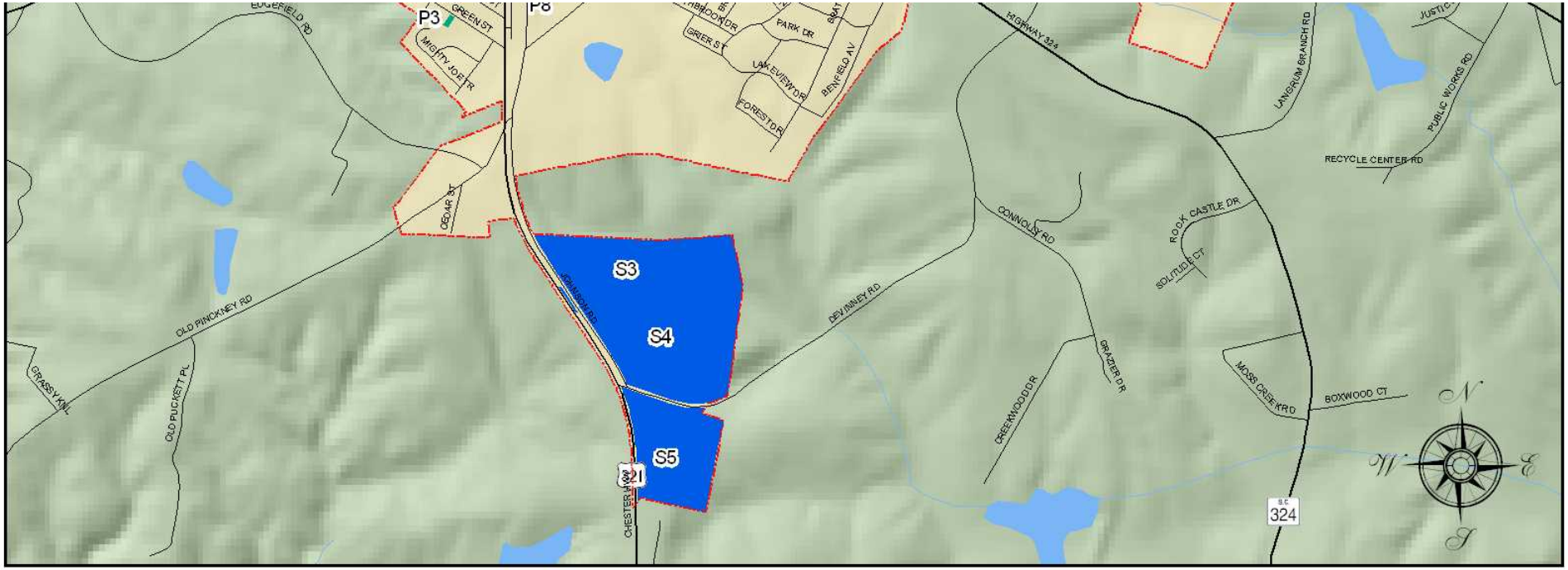

Figure 7
City of York
Cultural & Public Facilities

Legend

Roads
- Major Highways
- Secondary Roads
- Water

- City of York
- schools
- parks
- cultural

0 1,500 3,000 6,000 Feet

Map Produced By:
Catawba Regional COG
Post Office Box 450
Rock Hill, SC 29732
(803) 327-9041

Catawba Regional Council of Governments

Catawba Regional COG disclaims any responsibility for damages or liability that may arise from the use of this map. All efforts have been made to ensure accuracy.